

Highway 5: Hope to Merritt

COMMERCIAL AND AUTHORIZED VEHICLES ONLY

- Authorized vehicles only as per Travel Order
- High Mountain Road: Expect sudden weather changes, have sufficient supplies available
- CVSE will be at checkpoints and actively patrolling the corridor
- Operators must complete brake checks and vehicle inspections
- Watch for road work and construction
- Rest Areas: no running water, pit toilets and portapotties available
- This is a safe highway, but drivers must drive to conditions and obey speed limits
- Be sure you carry tire chains and know how to install
- For more information on how to chain-up, visit BC Trucking at: <https://www.bctrucking.com/training/chainsmart>

LEGEND

- Highways
- Parks
- 2-lane NB (1 lane each direction)
- 2-lane SB (1 lane each direction)
- 3-lane (2 lanes SB, 1 lane NB)
- 3-lane (2 lanes NB, 1 lane SB)
- Steep Grades (>6%)



COQUIHALLA SUMMIT | 1,244 m



LARSON HILL STEEP GRADES

Bottletop Bridge

MAXIMUM
60
km/h

Juliet Bridge

Toll Booth Bathroom – SB
CLOSED

Britton Creek Rest Area
CLOSED

Zopkios
Brake
Check – SB

Toll Booth Bathroom – NB


Great Bear
Showshed

EXIT
CHAIN UP AREA

BRAKE
CHECK

STEEP GRADES

Box Canyon Chain-Up – NB

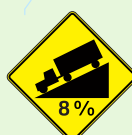


MAXIMUM
50
km/h

WASHOUT

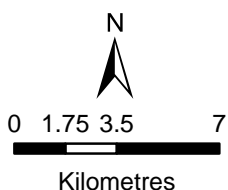
ITEMS TO NOTE!

- Speed Advisory: 100 km/h in four-lane sections
- Limited rest areas and variable cellular service coverage
- Grades of up to 8%
- Commercial vehicles must carry chains and chain up when directed
- No fuel for 110 km between Hope and Merritt



TRUCKS AND
VEHICLE COMBINATIONS
OVER 11,794 kg GROSS WT
MUST CARRY TIRE CHAINS
October 1 to April 30

High Mountain Road
●●● EXPECT ●●●
SUDDEN WEATHER CHANGES



Ministry of
Transportation
and Infrastructure

